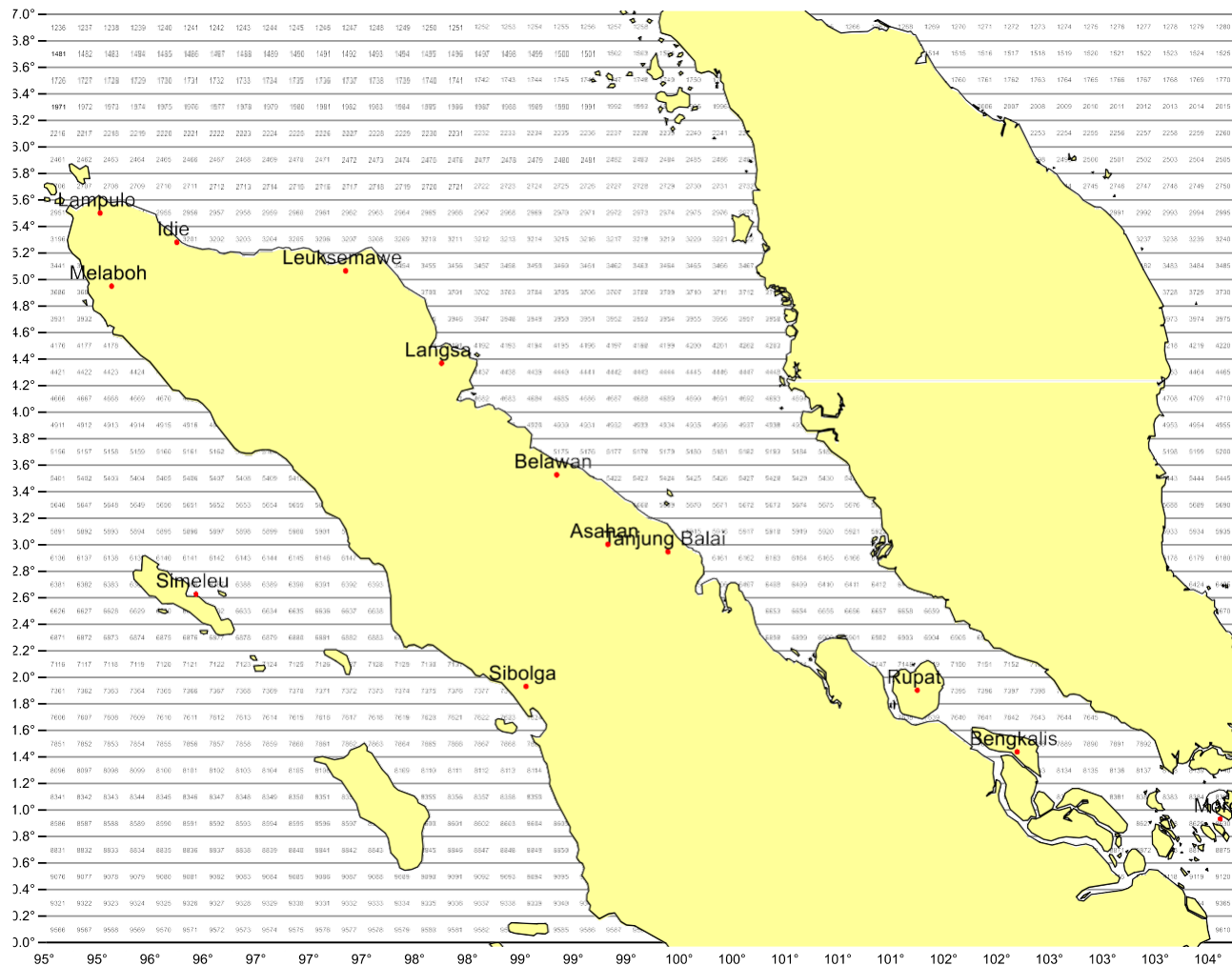


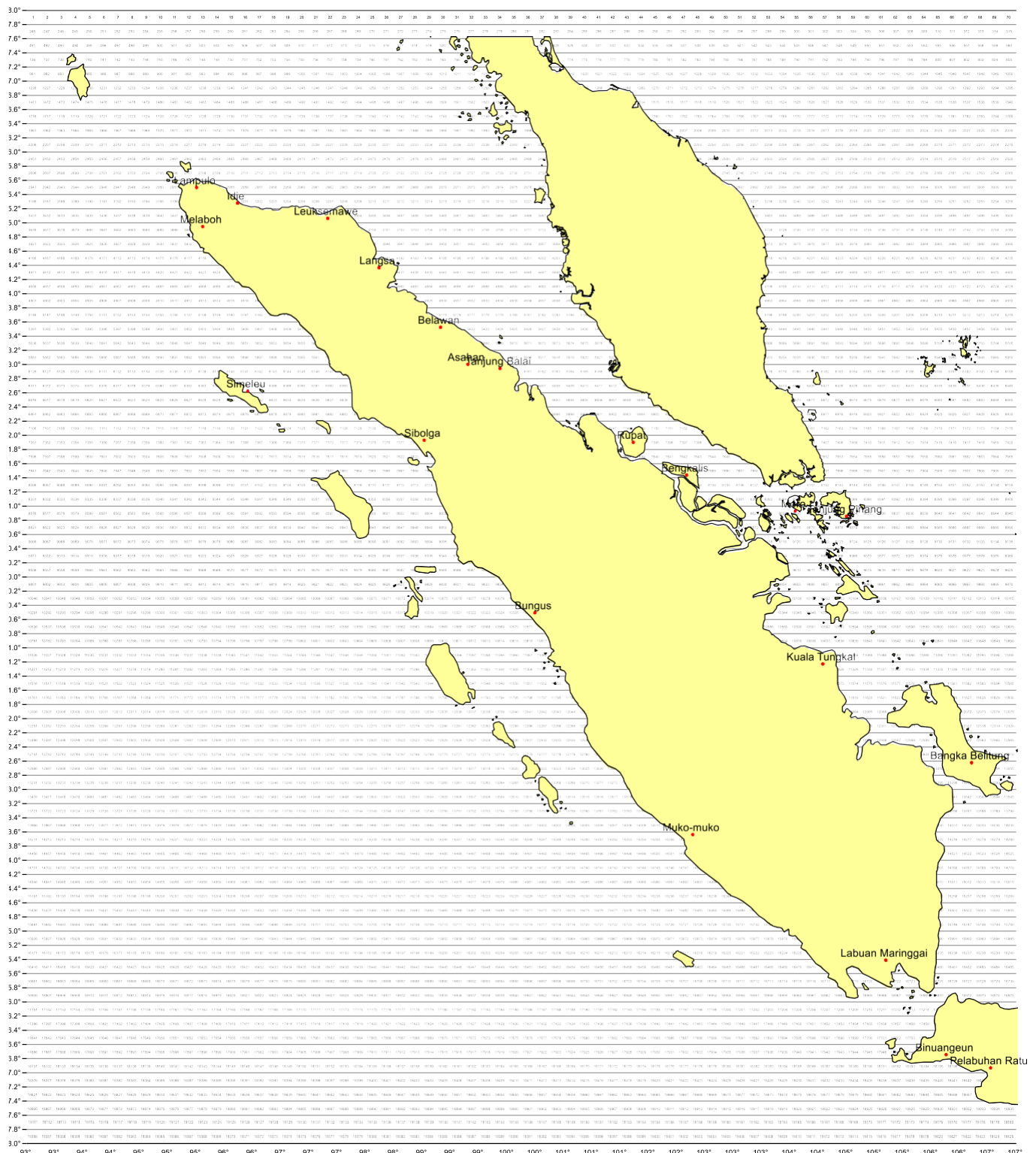
PETA GRID
MAP GRID

GRID DAERAH PENANGKAPAN IKAN (12 X 12 MILE) DI WPPNRI-571
FISHING GROUND GRID (12 X 12 MILE) FMA 571

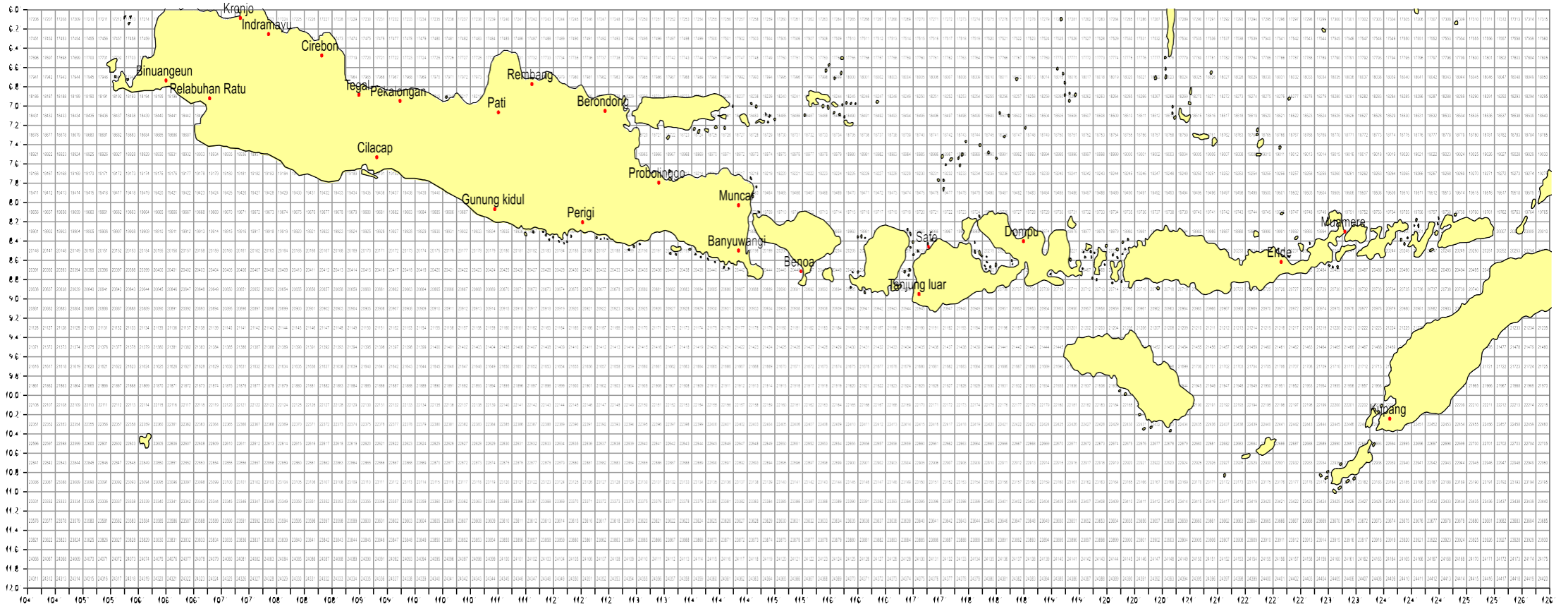


GRID DAERAH PENANGKAPAN IKAN (12 X 12 MILE) DI WPPNRI-572

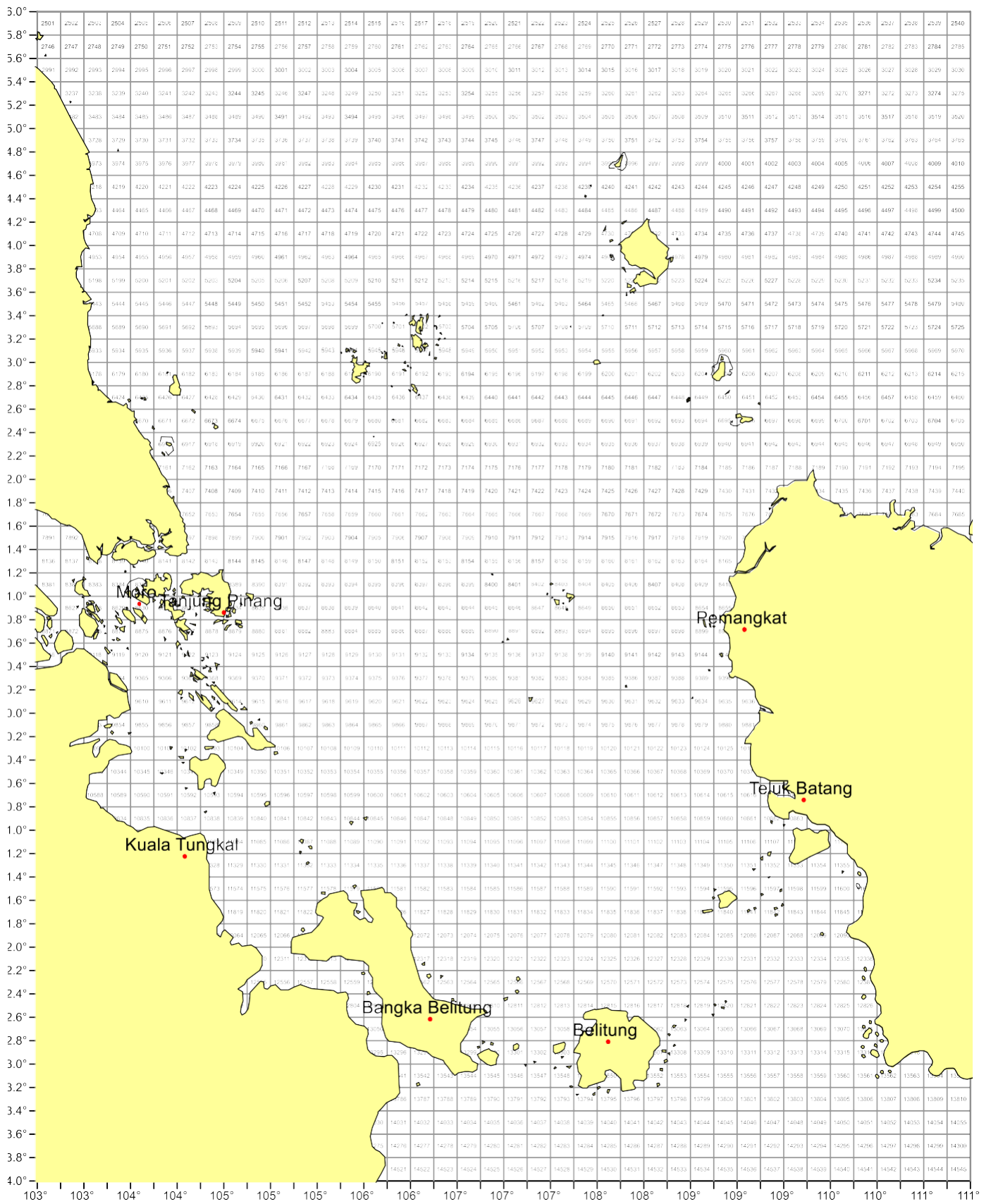
FISHING GROUND GRID (12 X 12 MILE) FMA 572



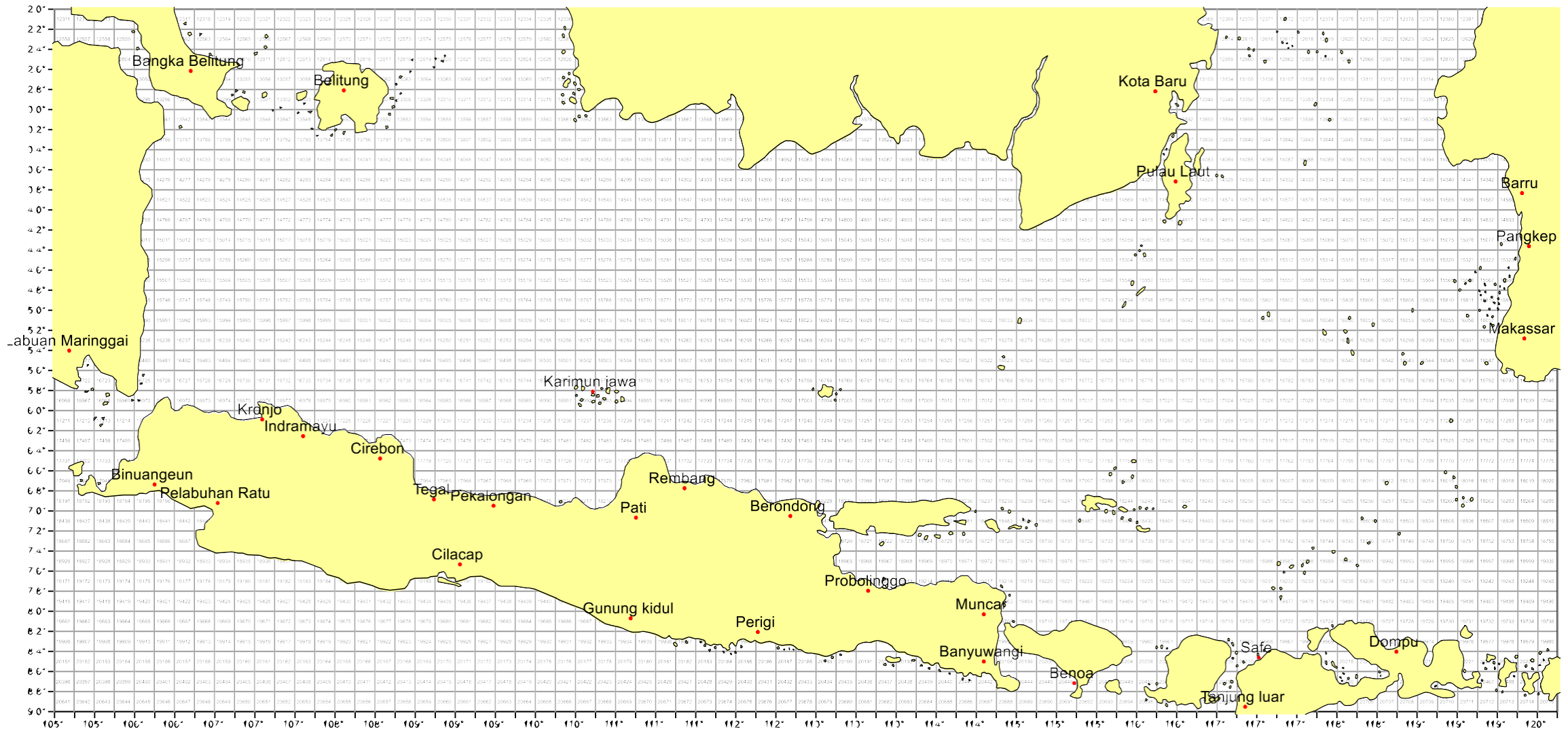
GRID DAERAH PENANGKAPAN IKAN (12 X 12 MILE) DI WPPNRI-573
FISHING GROUND GRID (12 X 12 MILE) FMA 573



GRID DAERAH PENANGKAPAN IKAN (12 X 12 MILE) DI WPPNRI-711
FISHING GROUND GRID (12 X 12 MILE) FMA 711

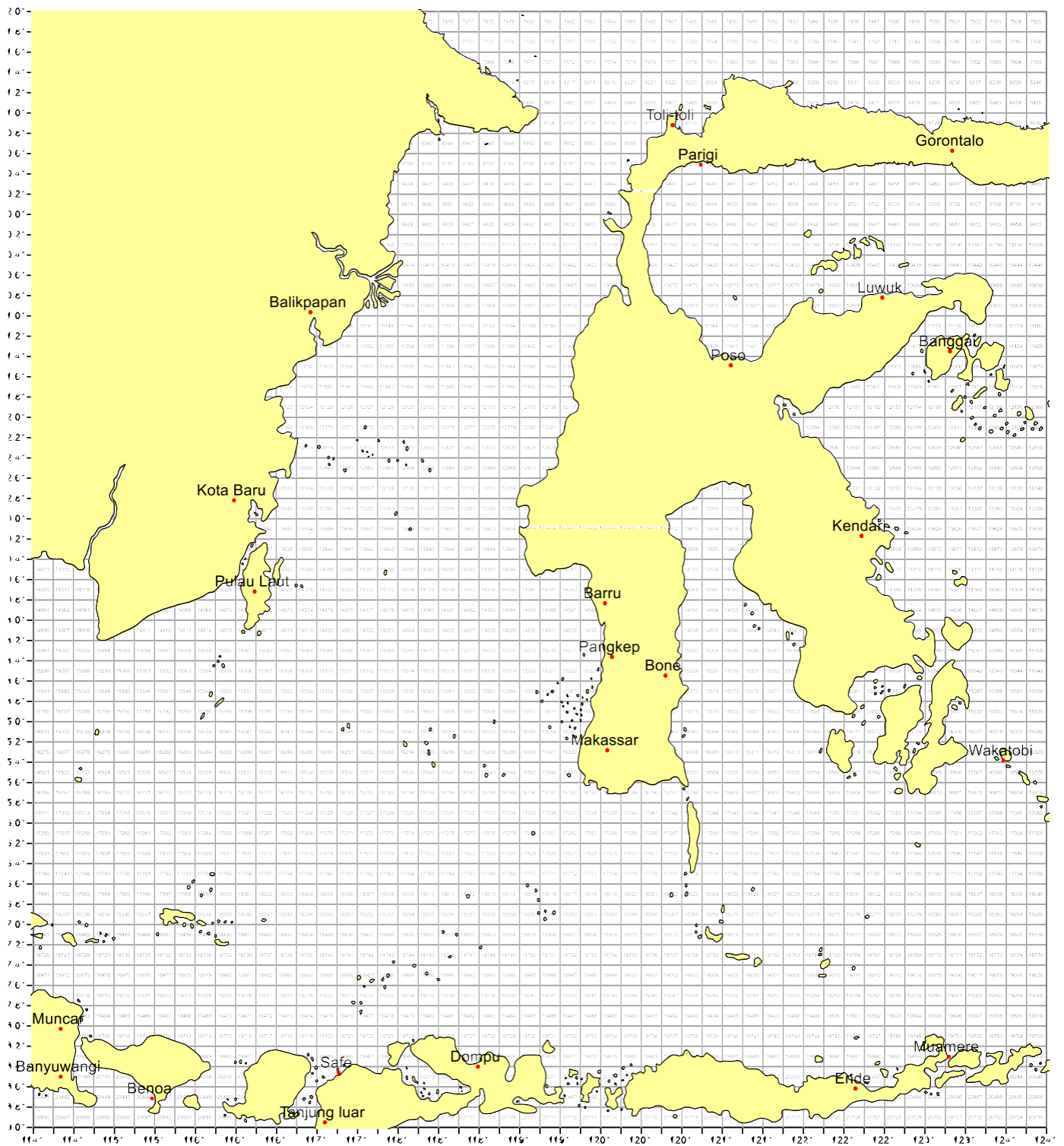


GRID DAERAH PENANGKAPAN IKAN (12 X 12 MILE) DI WPPNRI-712
FISHING GROUND GRID (12 X 12 MILE) FMA 712



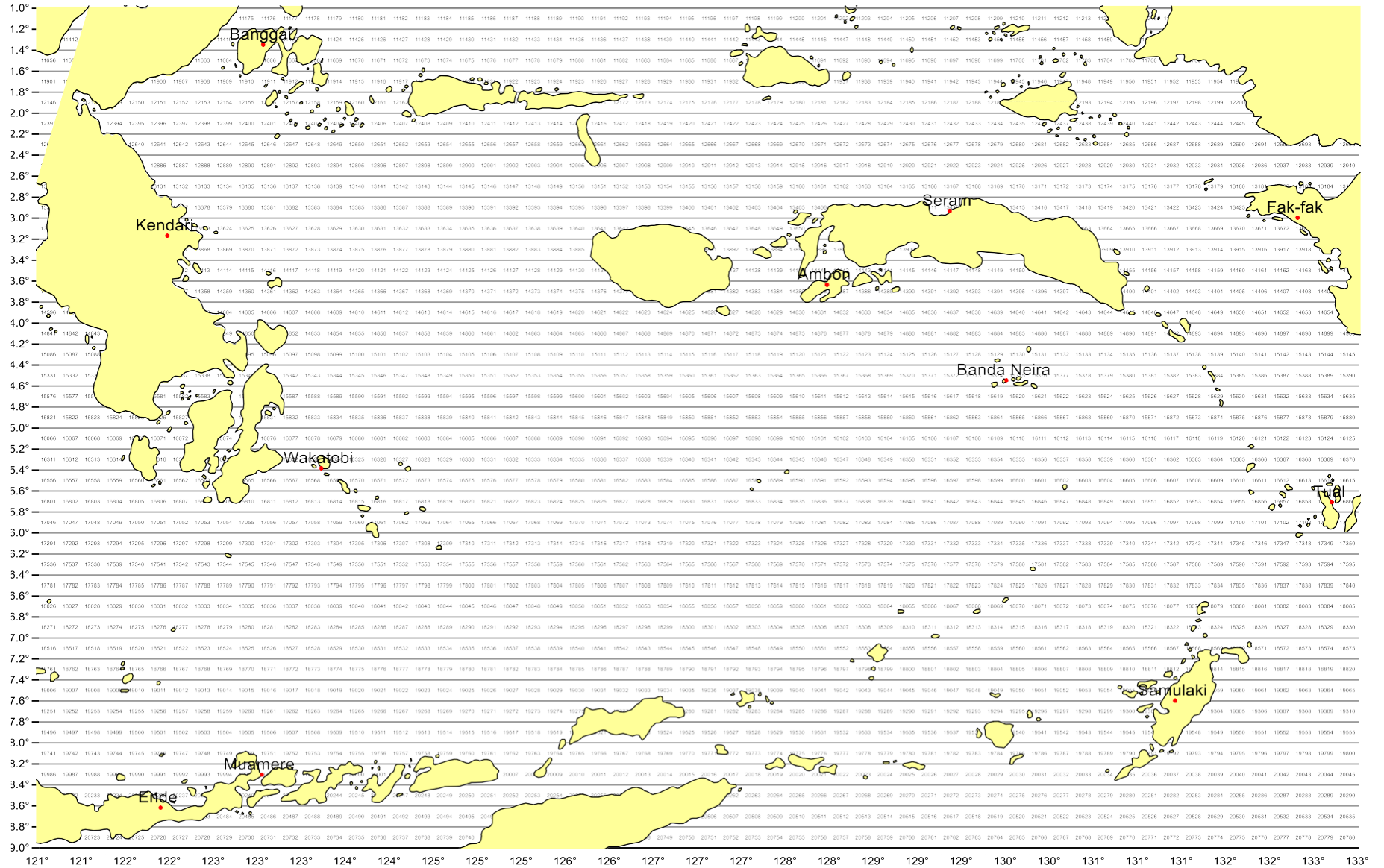
GRID DAERAH PENANGKAPAN IKAN (12 X 12 MILE) DI WPPNRI-713

FISHING GROUND GRID (12 X 12 MILE) FMA 713



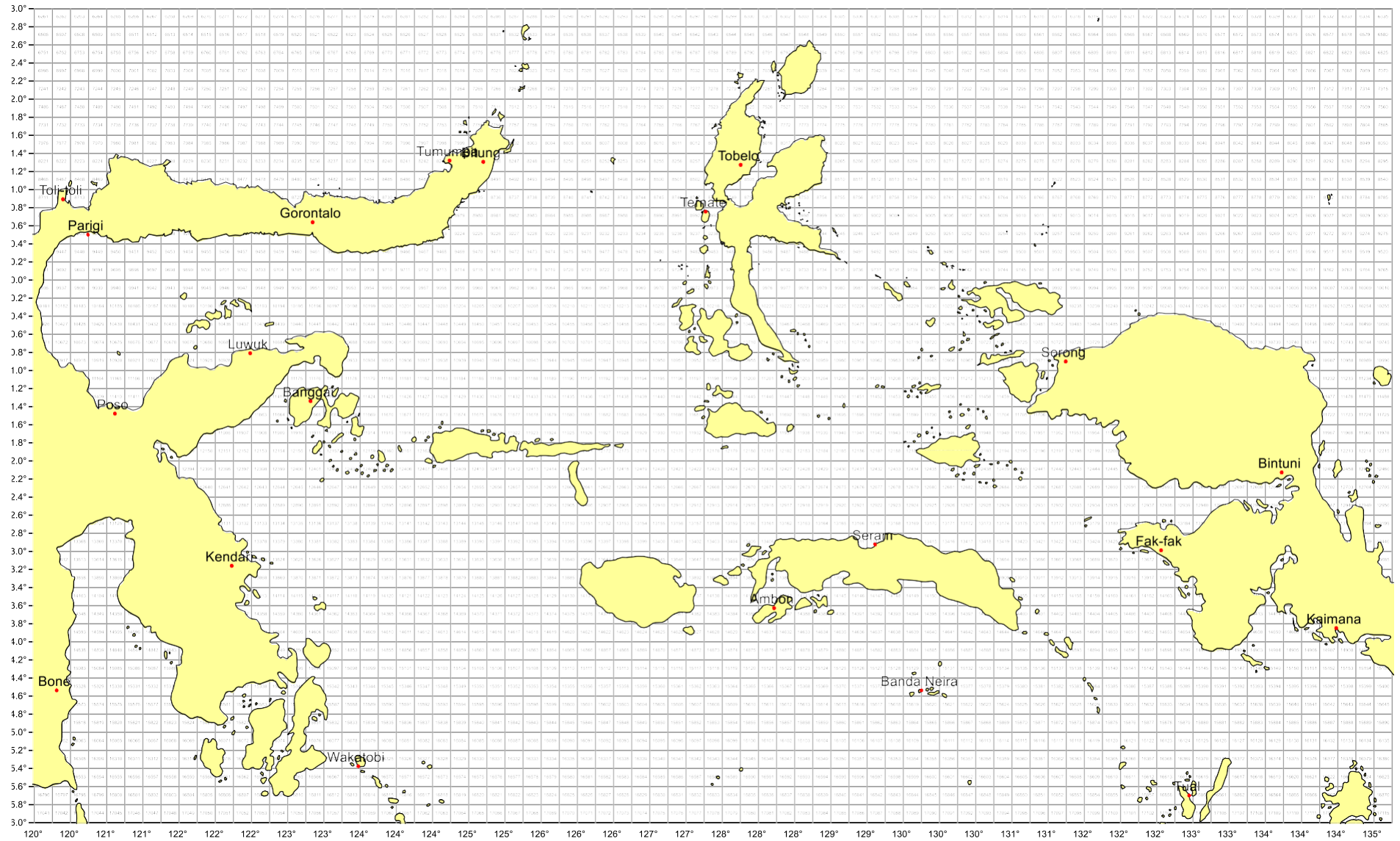
GRID DAERAH PENANGKAPAN IKAN (12 X 12 MILE) DI WPPNRI-714

FISHING GROUND GRID (12 X 12 MILE) FMA 714

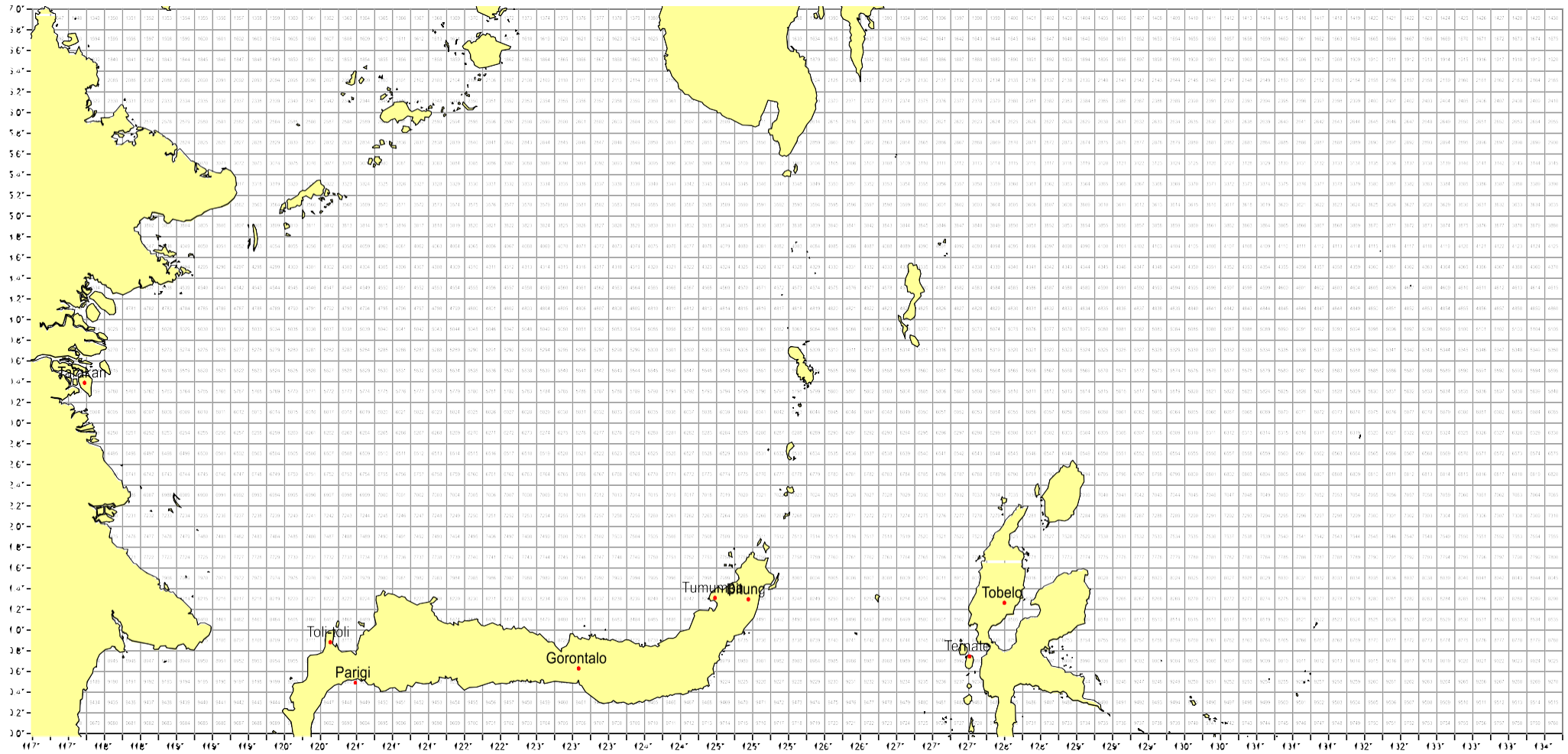


GRID DAERAH PENANGKAPAN IKAN (12 X 12 MILE) DI WPPNRI-715

FISHING GROUND GRID (12 X 12 MILE) FMA 715

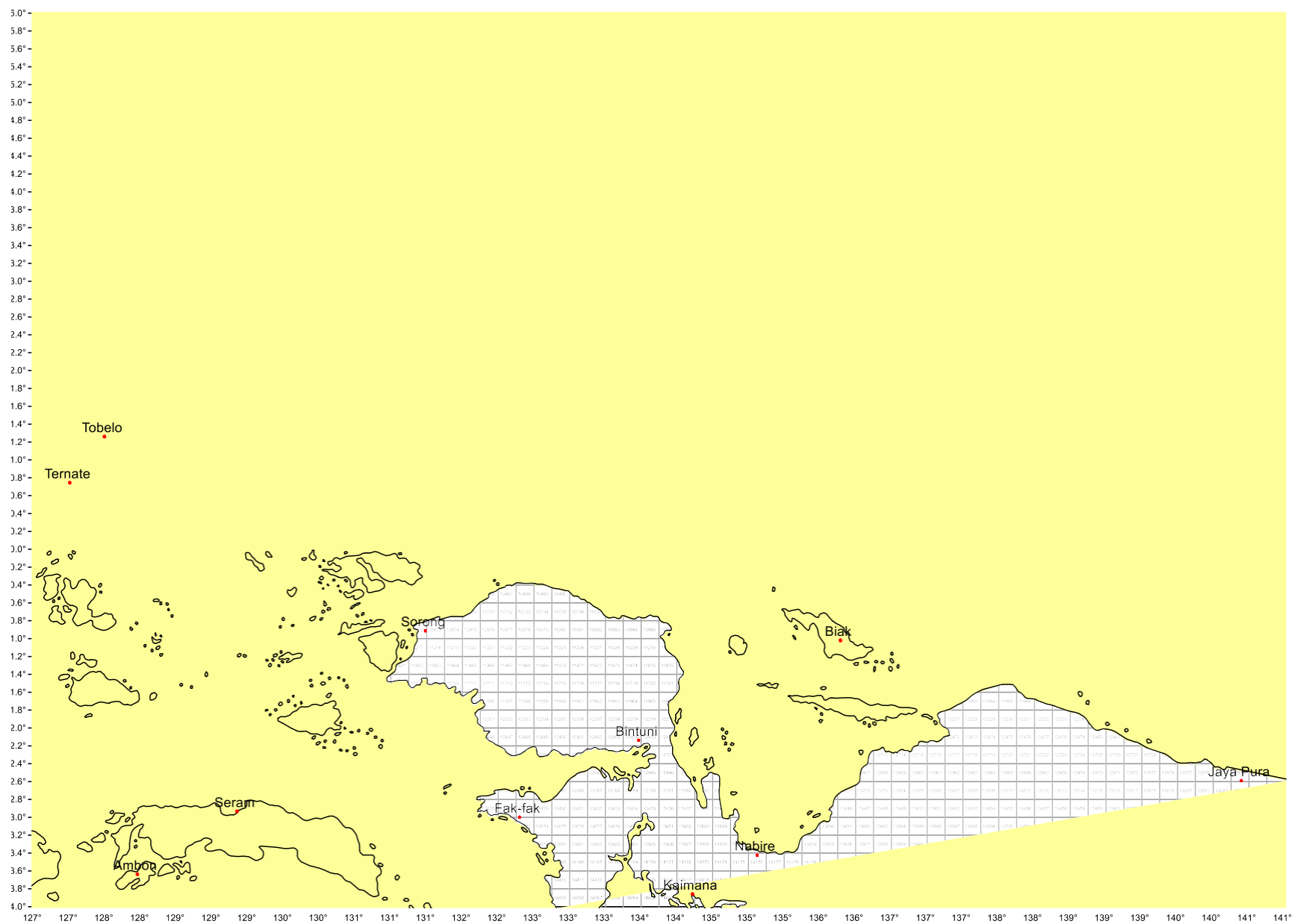


GRID DAERAH PENANGKAPAN IKAN (12 X 12 MILE) DI WPPNRI-716
FISHING GROUND GRID (12 X 12 MILE) FMA 716



GRID DAERAH PENANGKAPAN IKAN (12 X 12 MILE) DI WPPNRI-717

FISHING GROUND GRID (12 X 12 MILE) FMA 717



GRID DAERAH PENANGKAPAN IKAN (12 X 12 MILE) DI WPPNRI-718

FISHING GROUND GRID (12 X 12 MILE) FMA 718

